



Queensland Government

Department of the Environment, Tourism, Science and Innovation

Environmental Reports

Matters of State Environmental Significance

For the selected area of interest

ML: 90040

Environmental Reports - General Information

The Environmental Reports portal provides for the assessment of selected matters of interest relevant to a user specified location, or area of interest (AOI). All area and derivative figures are relevant to the extent of matters of interest contained within the AOI unless otherwise stated. Please note, if a user selects an AOI via the "central coordinates" option, the resulting assessment area encompasses an area extending for a 2km radius from the point of interest.

All area and area derived figures included in this report have been calculated via reprojecting relevant spatial features to Albers equal-area conic projection (central meridian = 146, datum Geocentric Datum of Australia 2020). As a result, area figures may differ slightly if calculated for the same features using a different co-ordinate system.

Figures in tables may be affected by rounding.

The matters of interest reported on in this document are based upon available state mapped datasets. Where the report indicates that a matter of interest is not present within the AOI (e.g. where area related calculations are equal to zero, or no values are listed), this may be due either to the fact that state mapping has not been undertaken for the AOI, that state mapping is incomplete for the AOI, or that no values have been identified within the site.

The information presented in this report should be considered as a guide only and a field survey may be required to validate values on the ground.

Please direct queries about these reports to: Planning.Support@des.qld.gov.au

Disclaimer

Whilst every care is taken to ensure the accuracy of the information provided in this report, the Queensland Government makes no representations or warranties about its accuracy, reliability, completeness, or suitability, for any particular purpose and disclaims all responsibility and all liability (including without limitation, liability in negligence) for all expenses, losses, damages (including indirect or consequential damage) and costs which the user may incur as a consequence of the information being inaccurate or incomplete in any way and for any reason.



Table of Contents

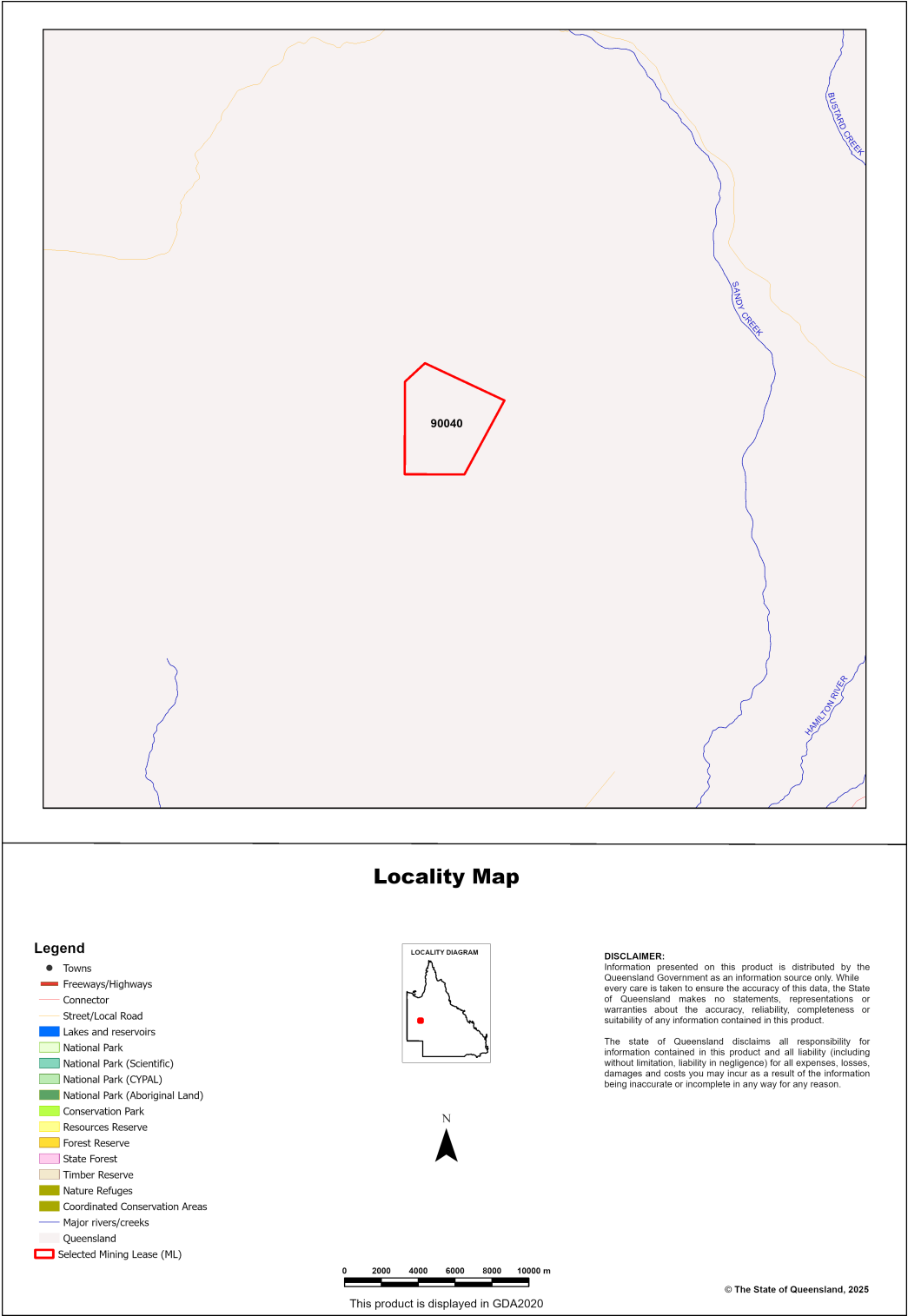
Assessment Area Details	4
Matters of State Environmental Significance (MSES)	5
MSES Categories	5
MSES Values Present	6
Additional Information with Respect to MSES Values Present	6
MSES - State Conservation Areas	6
MSES - Wetlands and Waterways	7
MSES - Species	7
MSES - Regulated Vegetation	10
MSES - Offsets	11
Maps	12
Map 1 - MSES - State Conservation Areas	12
Map 2 - MSES - Wetlands and Waterways	13
Map 3a - MSES - Species - Threatened (endangered or vulnerable) wildlife and special least concern animals.....	14
Map 3b - MSES - Species - Koala habitat area (SEQ)	15
Map 3c - MSES - Species - Wildlife habitat (sea turtle nesting areas)	16
Map 4 - MSES - Regulated Vegetation	17
Map 5 - MSES - Offset Areas	18
Appendices	19
Appendix 1 - Matters of State Environmental Significance (MSES) methodology	19
Appendix 2 - Source Data	20
Appendix 3 - Acronyms and Abbreviations	21

Assessment Area Details

The following table provides an overview of the area of interest (AOI) with respect to selected topographic and environmental values.

Table 1: Summary table, details for AOI: ML: 90040, with area 2153.4 ha

Local Government(s)	Catchment(s)	Bioregion(s)	Subregion(s)
Cloncurry Shire	Georgina	Mitchell Grass Downs	Southwestern Downs



Matters of State Environmental Significance (MSES)

MSES Categories

Queensland's State Planning Policy (SPP) includes a biodiversity State interest that states:

'The sustainable, long-term conservation of biodiversity is supported. Significant impacts on matters of national or state environmental significance are avoided, or where this cannot be reasonably achieved; impacts are minimised and residual impacts offset.'

The MSES mapping product is a guide to assist implementation of the SPP biodiversity policy. While it supports the SPP, the mapping does not replace the regulatory mapping or environmental values specifically called up under other laws or regulations.

The SPP defines matters of state environmental significance as:

- Protected areas (including all classes of protected area except coordinated conservation areas) under the *Nature Conservation Act 1992*;
- *Marine parks and land within a 'marine national park', 'conservation park', 'scientific research', 'preservation' or 'buffer' zone under the Marine Parks Act 2004* ;
- *Areas within declared fish habitat areas that are management A areas or management B areas under the Fisheries Regulation 2008*;
- *Threatened wildlife under the Nature Conservation Act 1992* and special least concern animals under the Nature Conservation (Wildlife) Regulation 2006;
- Regulated vegetation under the *Vegetation Management Act 1999* that is:
 - Category B areas on the regulated vegetation management map, that are 'endangered' or 'of concern' regional ecosystems;
 - Category C areas on the regulated vegetation management map that are 'endangered' or 'of concern' regional ecosystems;
 - Category R areas on the regulated vegetation management map;
 - Regional ecosystems that intersect with watercourses identified on the vegetation management watercourse and drainage feature map;
 - Regional ecosystems that intersect with wetlands identified on the vegetation management wetlands map;
- Strategic Environmental Areas under the *Regional Planning Interests Act 2014* ;
- Wetlands in a wetland protection area of wetlands of high ecological significance shown on the Map of Queensland Wetland Environmental Values under the Environment Protection Regulation 2019;
- Wetlands and watercourses in high ecological value waters defined in the Environmental Protection (Water) Policy 2009, schedule 2;
- Legally secured offset areas.

MSES Values Present

The MSES values that are present in the area of interest are summarised in the table below:

Table 2: Summary of MSES present within the AOI

1a Protected Areas- estates	0 ha	0.0%
1b Protected Areas- nature refuges	0 ha	0.0%
1c Protected Areas- special wildlife reserves	0 ha	0.0%
2 State Marine Parks- highly protected zones	0 ha	0.0%
3 Fish habitat areas (A and B areas)	0 ha	0.0%
4 Strategic Environmental Areas (SEA)	0 ha	0.0%
5 High Ecological Significance wetlands on the Map of Queensland Wetland Environmental Values	0 ha	0.0%
6a High Ecological Value (HEV) wetlands	0 ha	0.0%
6b High Ecological Value (HEV) waterways	0 km	Not applicable
7a Threatened (endangered or vulnerable) wildlife	0 ha	0.0%
7b Special least concern animals	0 ha	0.0%
7c i Koala habitat area - core (SEQ)	0 ha	0.0%
7c ii Koala habitat area - locally refined (SEQ)	0 ha	0.0%
7d Sea turtle nesting areas	0 km	Not applicable
8a Regulated Vegetation - Endangered/Of concern in Category B (remnant)	0 ha	0.0%
8b Regulated Vegetation - Endangered/Of concern in Category C (regrowth)	0 ha	0.0%
8c Regulated Vegetation - Category R (GBR riverine regrowth)	0 ha	0.0%
8d Regulated Vegetation - Essential habitat	0 ha	0.0%
8e Regulated Vegetation - intersecting a watercourse	12.8 km	Not applicable
8f Regulated Vegetation - within 100m of a Vegetation Management Wetland	0 ha	0.0%
9a Legally secured offset areas- offset register areas	0 ha	0.0%
9b Legally secured offset areas- vegetation offsets through a Property Map of Assessable Vegetation	0 ha	0.0%

Additional Information with Respect to MSES Values Present

MSES - State Conservation Areas

1a. Protected Areas - estates

(No results)

1b. Protected Areas - nature refuges

(No results)

1c. Protected Areas - special wildlife reserves

(No results)

2. State Marine Parks - highly protected zones

(No results)

3. Fish habitat areas (A and B areas)

(No results)

Refer to **Map 1 - MSES - State Conservation Areas** for an overview of the relevant MSES.

MSES - Wetlands and Waterways**4. Strategic Environmental Areas (SEA)**

(No results)

5. High Ecological Significance wetlands on the Map of Queensland Wetland Environmental Values

(no results)

6a. Wetlands in High Ecological Value (HEV) waters

(no results)

6b. Waterways in High Ecological Value (HEV) waters

(no results)

Refer to **Map 2 - MSES - Wetlands and Waterways** for an overview of the relevant MSES.

MSES - Species**7a. Threatened (endangered or vulnerable) wildlife**

Not applicable

7b. Special least concern animals

Not applicable

7c i. Koala habitat area - core (SEQ)

Not applicable

7c ii. Koala habitat area - locally refined (SEQ)

Not applicable

7d. Wildlife habitat (sea turtle nesting areas)

Not applicable

Threatened (endangered or vulnerable) wildlife habitat suitability models

Species	Common name	NCA status	Presence
<i>Boronia keysii</i>	Keys boronia	V	None
<i>Calyptrorhynchus lathamii</i>	Glossy black cockatoo	V	None
<i>Casuarius casuarius johnsonii</i>	Sthn population cassowary	E	None
<i>Crinia tinnula</i>	Wallum froglet	V	None
<i>Denisonia maculata</i>	Ornamental snake	V	None
<i>Euastacus bindal</i>	Mount Elliot crayfish	CR	None
<i>Euastacus binzayedii</i>		CR	None
<i>Euastacus eungella</i>		E	None
<i>Euastacus hystricosus</i>		E	None
<i>Euastacus jagara</i>	Jagara hairy crayfish	CR	None
<i>Euastacus maidae</i>		CR	None
<i>Euastacus monteithorum</i>		E	None
<i>Euastacus robertsi</i>		E	None
<i>Taudactylus pleione</i>	Kroombit tinkerfrog	E	None
<i>Litoria freycineti</i>	Wallum rocketfrog	V	None
<i>Litoria olongburensis</i>	Wallum sedgefrog	V	None
<i>Macadamia integrifolia</i>		V	None
<i>Melaleuca irbyana</i>	swamp tea-tree	E	None
<i>Macadamia ternifolia</i>		V	None
<i>Macadamia tetraphylla</i>	bopple nut	V	None
<i>Petrogale penicillata</i>	brush-tailed rock-wallaby	V	None
<i>Petrogale coenensis</i>	Cape York rock-wallaby	E	None
<i>Petrogale purpureicollis</i>	purple-necked rock-wallaby	V	None
<i>Petrogale sharmani</i>	Sharmans rock-wallaby	V	None
<i>Petrogale xanthopus celeris</i>	yellow-footed rock-wallaby (Qld subspecies)	V	None
<i>Petaurus gracilis</i>	Mahogany Glider	E	None
<i>Petrogale persephone</i>	Proserpine rock-wallaby	E	None
<i>Phascolarctos cinereus</i>	Koala - outside SEQ*	E	None
<i>Pezoporus wallicus wallicus</i>	Eastern ground parrot	V	None
<i>Xeromys myoides</i>	Water Mouse	V	None

*For koala model, this includes areas outside SEQ. Check 7c SEQ koala habitat for presence/absence.

Threatened (endangered or vulnerable) wildlife species records

(No results)

Special least concern animal species records

(No results)

Shorebird habitat (critically endangered/endangered/vulnerable)

Not applicable

Shorebird habitat (special least concern)

Not applicable

**Nature Conservation Act 1992 (NCA) Status- Endangered (E), Vulnerable (V) or Special Least Concern Animal (SL). Environment Protection and Biodiversity Conservation Act 1999 (EPBC) status: Critically Endangered (CE) Endangered (E), Vulnerable (V)*

Migratory status (M) - China and Australia Migratory Bird Agreement (C), Japan and Australia Migratory Bird Agreement (J), Republic of Korea and Australia Migratory Bird Agreement (R), Bonn Migratory Convention (B), Eastern Flyway (E)

To request a species list for an area, or search for a species profile, access Wildlife Online at:

<https://www.qld.gov.au/environment/plants-animals/species-list/>

Refer to **Map 3a - MSES - Species - Threatened (endangered or vulnerable) wildlife and special least concern animals** and **Map 3b - MSES - Species - Koala habitat area (SEQ)** and **Map 3c - MSES - Wildlife habitat (sea turtle nesting areas)** for an overview of the relevant MSES.

MSES - Regulated Vegetation

For further information relating to regional ecosystems in general, go to:

<https://www.qld.gov.au/environment/plants-animals/plants/ecosystems/>

For a more detailed description of a particular regional ecosystem, access the regional ecosystem search page at:

<https://environment.ehp.qld.gov.au/regional-ecosystems/>

8a. Regulated Vegetation - Endangered/Of concern in Category B (remnant)

Not applicable

8b. Regulated Vegetation - Endangered/Of concern in Category C (regrowth)

Not applicable

8c. Regulated Vegetation - Category R (GBR riverine regrowth)

Not applicable

8d. Regulated Vegetation - Essential habitat

Not applicable

8e. Regulated Vegetation - intersecting a watercourse**

A vegetation management watercourse is mapped as present

8f. Regulated Vegetation - within 100m of a Vegetation Management wetland

Not applicable

Refer to **Map 4 - MSES - Regulated Vegetation** for an overview of the relevant MSES.

MSES - Offsets**9a. Legally secured offset areas - offset register areas**

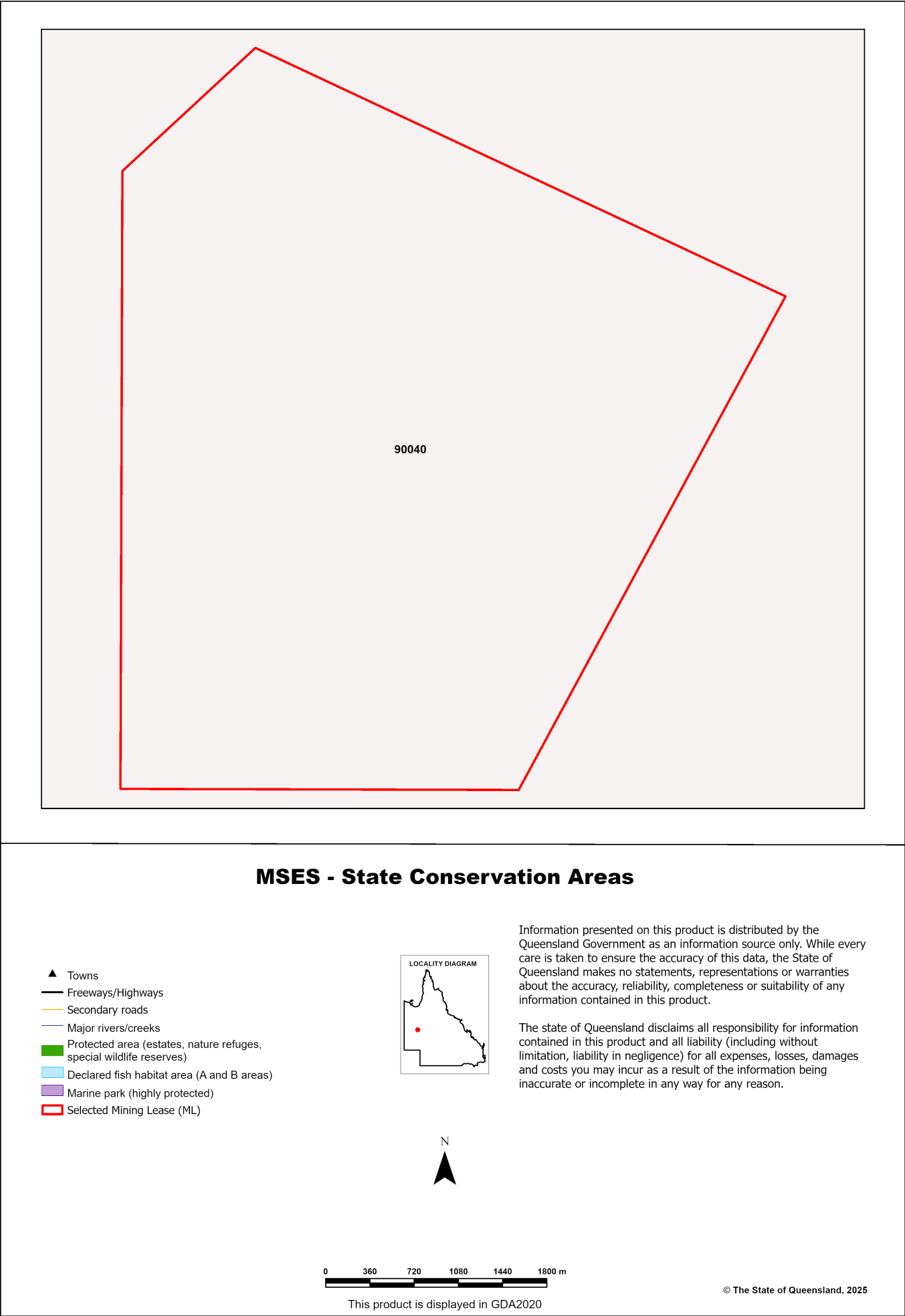
(No results)

9b. Legally secured offset areas - vegetation offsets through a Property Map of Assessable Vegetation

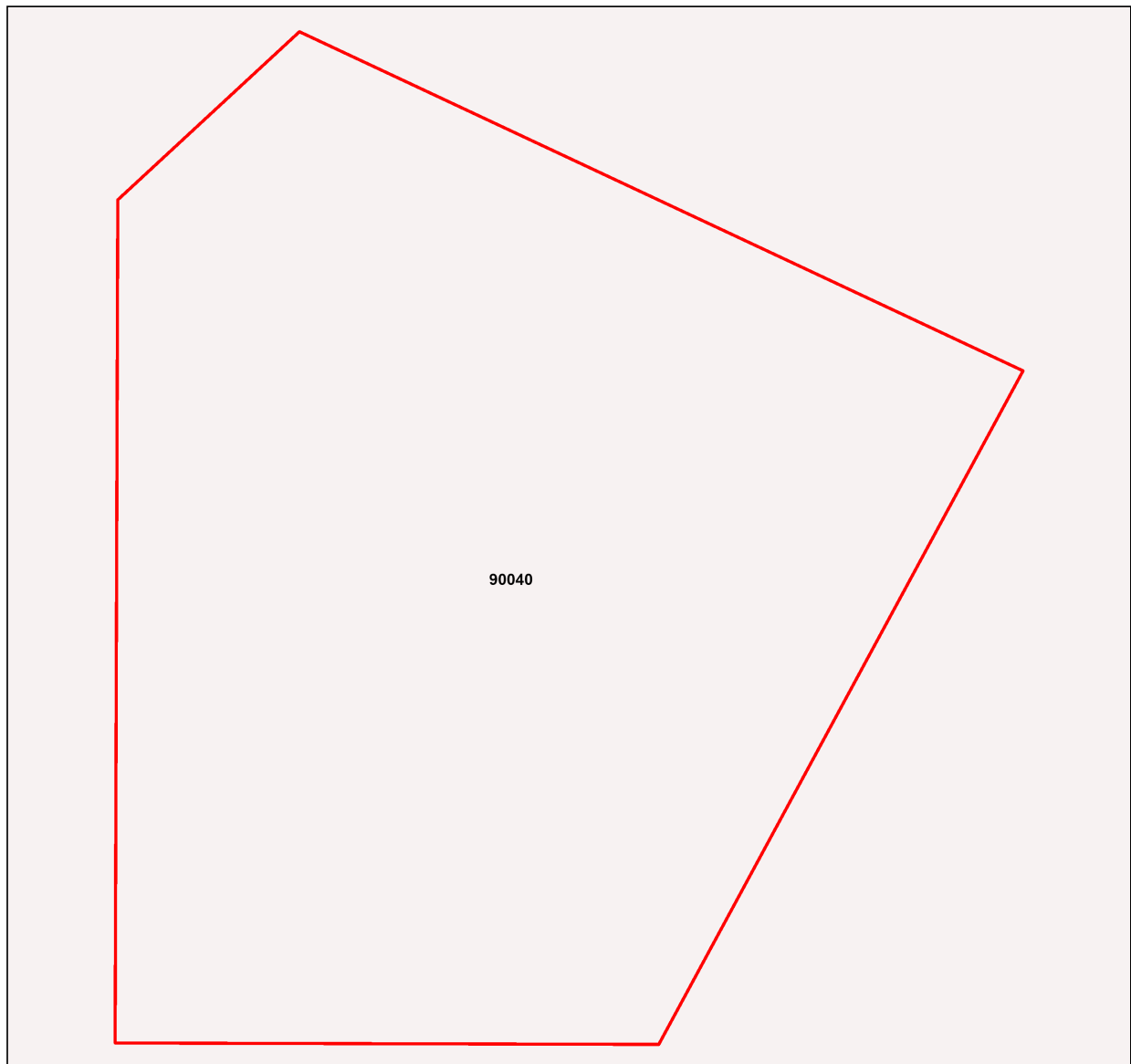
(No results)

Refer to **Map 5 - MSES - Offset Areas** for an overview of the relevant MSES.

Map 1 - MSES - State Conservation Areas

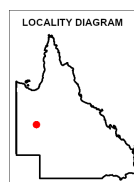


Map 2 - MSES - Wetlands and Waterways



MSES - Wetlands and Waterways

- ▲ Towns
- Freeways/Highways
- Secondary roads
- Major rivers/creeks
- Declared high ecological value waters (watercourse)
- ▣ Strategic environmental area (designated precinct)
- ▣ Declared high ecological value waters (wetland)
- ▣ High ecological significance wetlands
- ▣ Selected Mining Lease (ML)

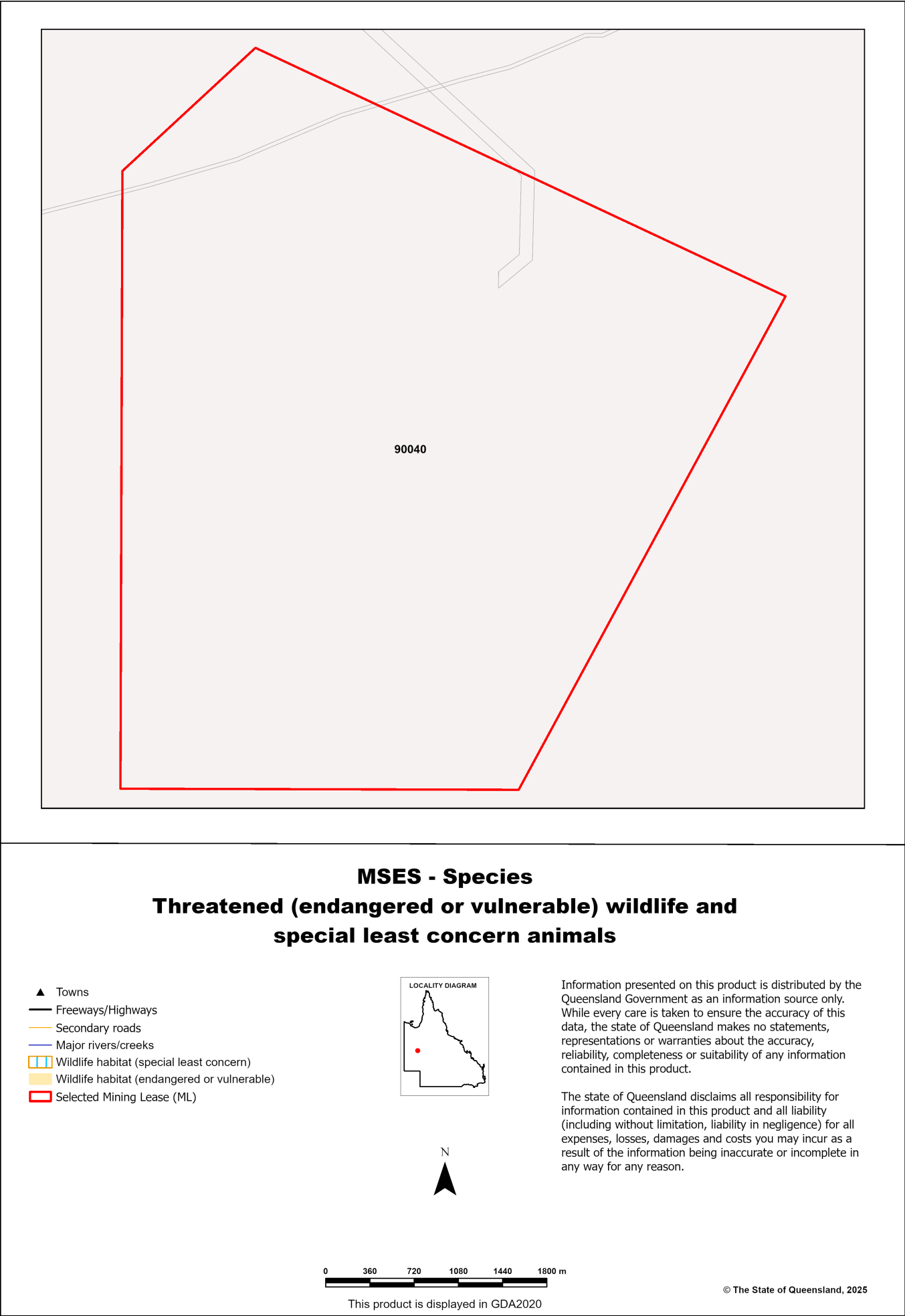


This product is displayed in GDA2020

Information presented on this product is distributed by the Queensland Government as an information source only. While every care is taken to ensure the accuracy of this data, the state of Queensland makes no statements, representations or warranties about the accuracy, reliability, completeness or suitability of any information contained in this product.

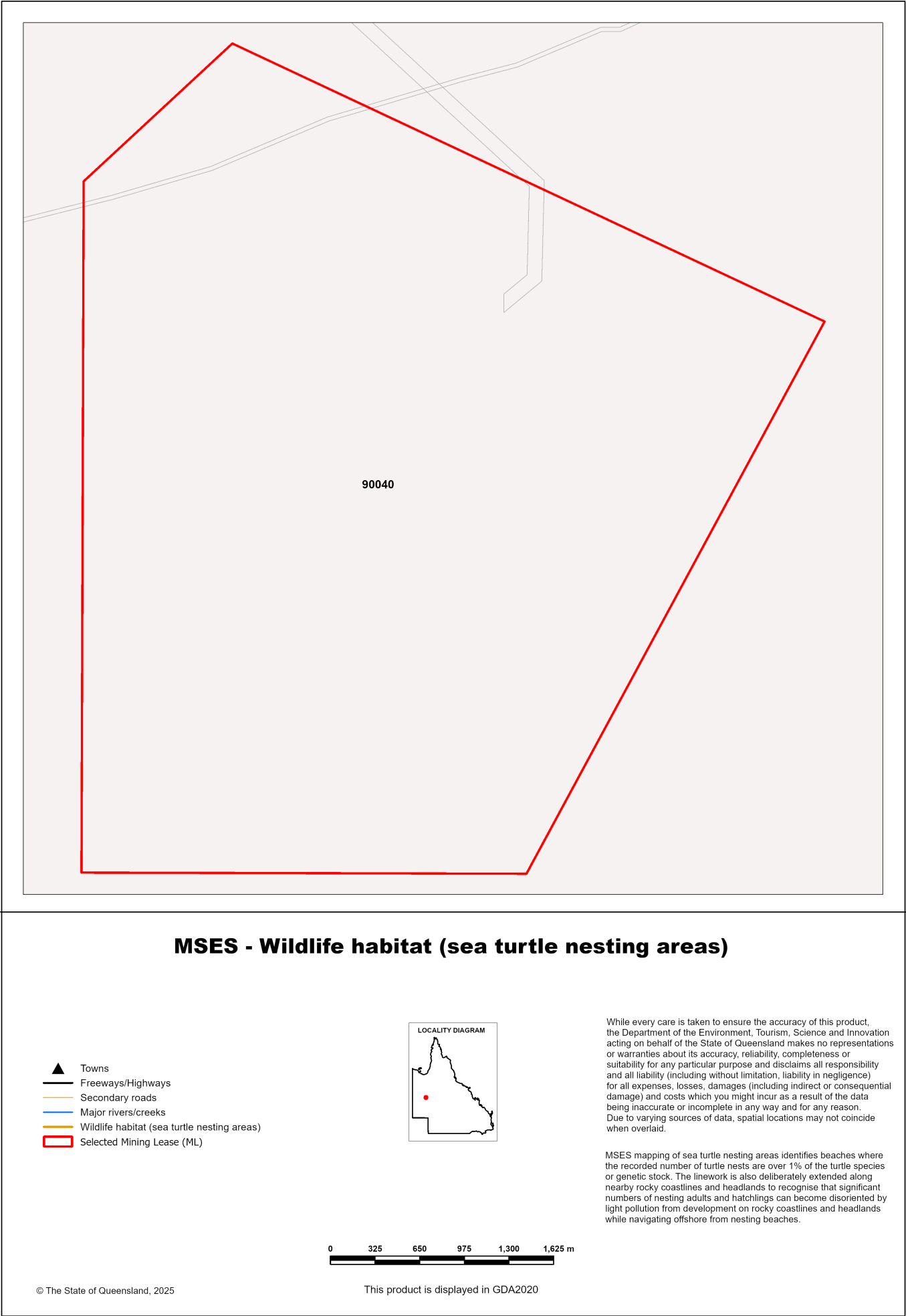
The state of Queensland disclaims all responsibility for information contained in this product and all liability (including without limitation, liability in negligence) for all expenses, losses, damages and costs you may incur as a result of the information being inaccurate or incomplete in any way for any reason.

Map 3a - MSES - Species - Threatened (endangered or vulnerable) wildlife and special least concern animals

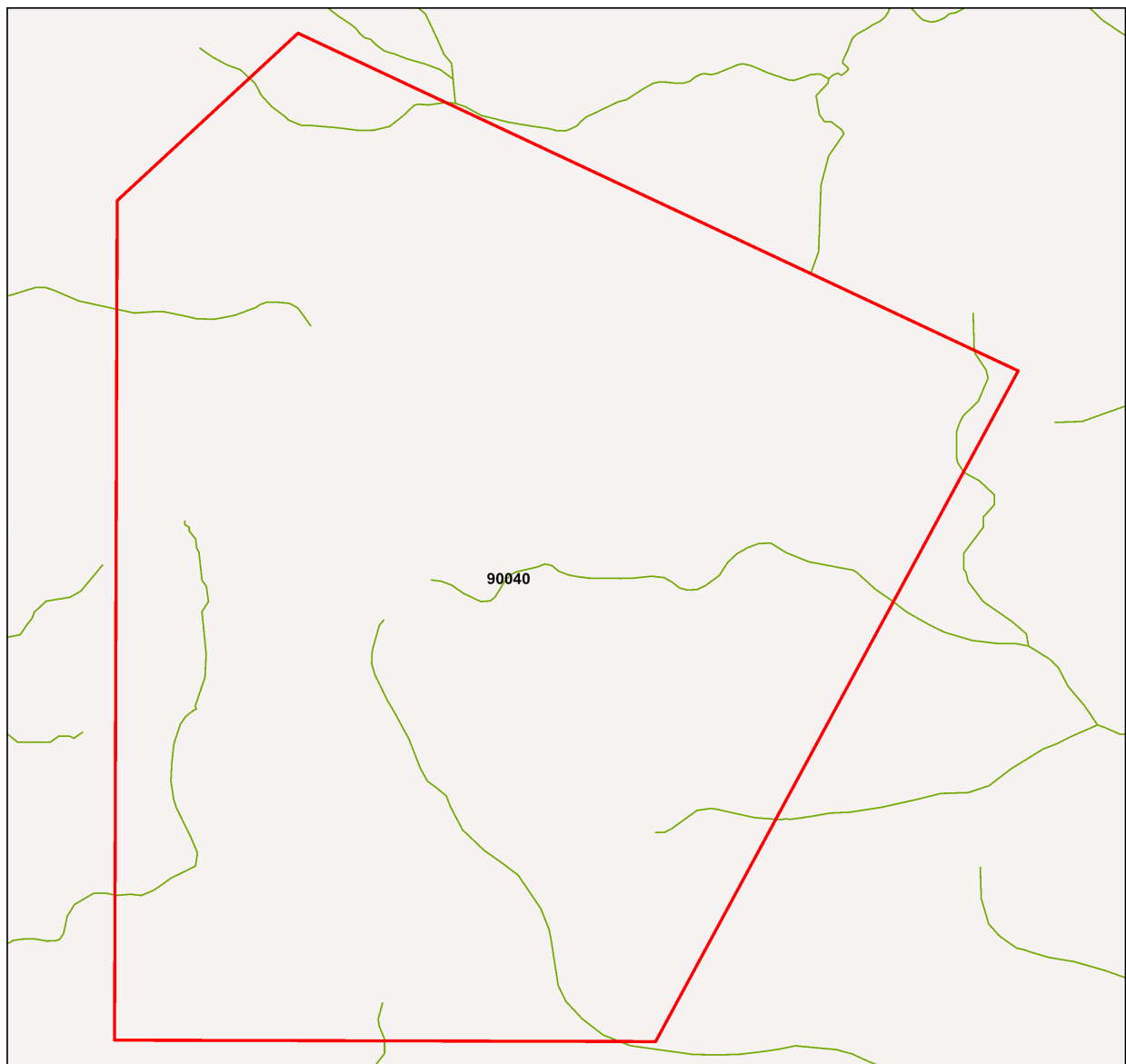


This product is displayed in GDA2020

Map 3c - MSES - Species - Wildlife habitat (sea turtle nesting areas)


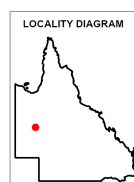


Map 4 - MSES - Regulated Vegetation



MSES - Regulated Vegetation

- ▲ Towns
- Freeways/Highways
- Secondary roads
- Major rivers/creeks
- Regulated vegetation (intersecting a watercourse)
- Regulated vegetation (100m from wetland)
- Regulated vegetation (category B - endangered or of concern)
- Regulated vegetation (category C - endangered or of concern)
- Regulated vegetation (category R - GBR riverine)
- Regulated vegetation (essential habitat)
- ▭ Selected Mining Lease (ML)

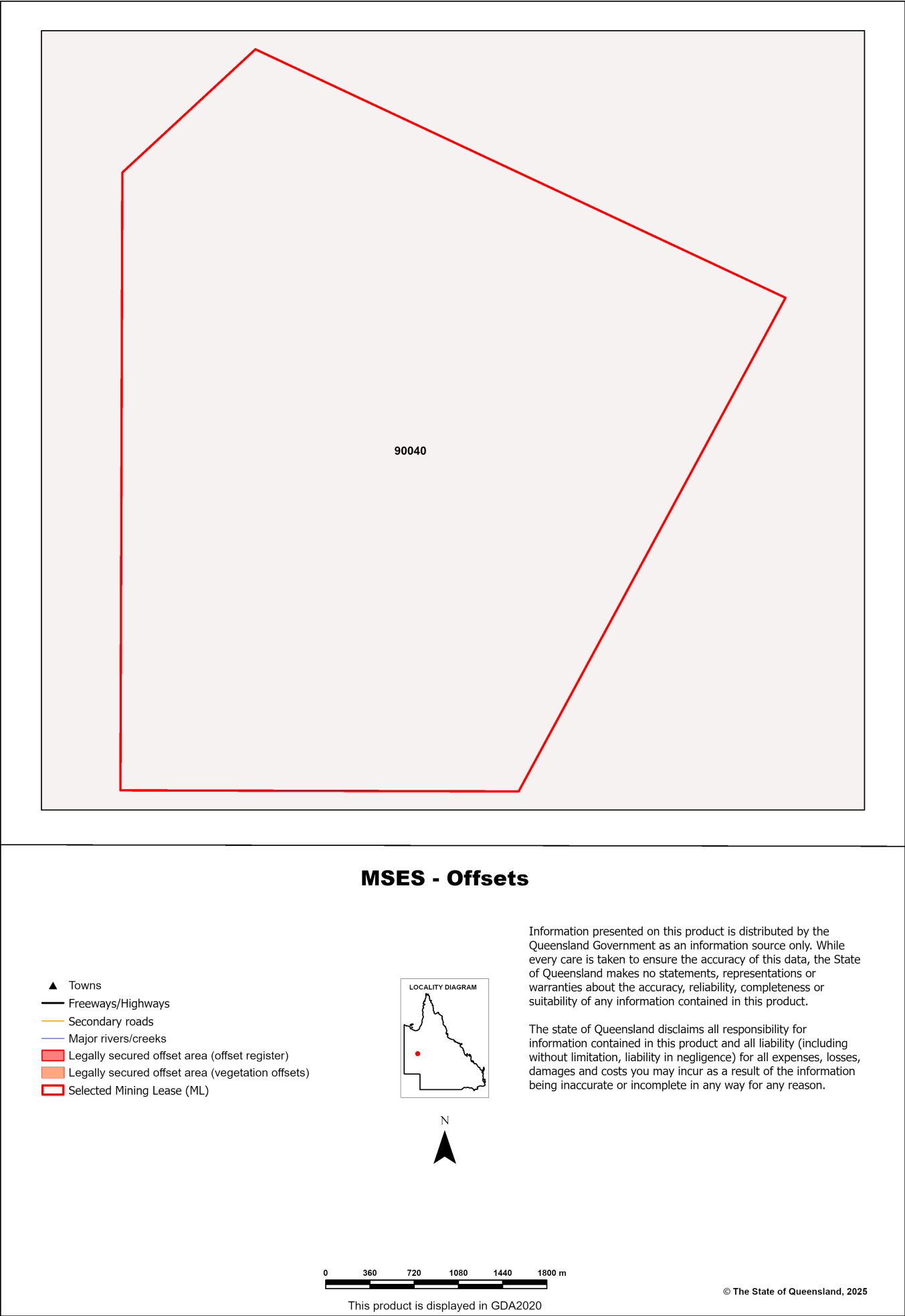


This product is displayed in GDA2020

Information presented on this product is distributed by the Queensland Government as an information source only. While every care is taken to ensure the accuracy of this data, the state of Queensland makes no statements, representations or warranties about the accuracy, reliability, completeness or suitability of any information contained in this product.

The state of Queensland disclaims all responsibility for information contained in this product and all liability (including without limitation, liability in negligence) for all expenses, losses, damages and costs you may incur as a result of the information being inaccurate or incomplete in any way for any reason.

Map 5 - MSES - Offset Areas



Appendices

Appendix 1 - Matters of State Environmental Significance (MSES) methodology

MSES mapping is a regional-scale representation of the definition for MSES under the State Planning Policy (SPP). Its primary purpose is to support implementation of the SPP biodiversity policy.

MSES mapping does not replace the regulatory mapping or environmental values specifically called up under other laws or regulations.

MSES mapping does not determine whether state or local development assessment is required. For state assessment triggers refer to the Development Assessment Mapping System (DAMS). For local assessment triggers, refer to the relevant local planning scheme.

The Queensland Government's "Method for mapping - matters of state environmental significance can be downloaded from:

<http://www.ehp.qld.gov.au/land/natural-resource/method-mapping-mses.html> .

Appendix 2 - Source Data

The datasets listed below are available on request from:

<http://qldspatial.information.qld.gov.au/catalogue/custom/index.page>

- Matters of State environmental significance

Note: MSES mapping is not based on new or unique data. The primary mapping product draws data from a number of underlying environment databases and geo-referenced information sources. MSES mapping is a versioned product that is updated generally on a twice-yearly basis to incorporate the changes to underlying data sources. Several components of MSES mapping made for the current version may differ from the current underlying data sources. To ensure accuracy, or proper representation of MSES values, it is strongly recommended that users refer to the underlying data sources and review the current definition of MSES in the State Planning Policy, before applying the MSES mapping.

Individual MSES layers can be attributed to the following source data available at QSpatial:

MSES layers	current QSpatial data (http://qspatial.information.qld.gov.au)
Protected Areas-Estates, Nature Refuges, Special Wildlife Reserves	- Protected areas of Queensland - Nature Refuges - Queensland - Special Wildlife Reserves- Queensland
Marine Park-Highly Protected Zones	Moreton Bay marine park zoning 2008
Fish Habitat Areas	Queensland fish habitat areas
Strategic Environmental Areas-designated	Regional Planning Interests Act - Strategic Environmental Areas
HES wetlands	Map of Queensland Wetland Environmental Values
Wetlands in HEV waters	HEV waters: - EPP Water intent for waters Source Wetlands: - Queensland Wetland Mapping (Current version 5) Source Watercourses: - Vegetation management watercourse and drainage feature map (1:100000 and 1:250000)
Wildlife habitat (threatened and special least concern)	-WildNet database species records - habitat suitability models (various) - SEQ koala habitat areas under the Koala Conservation Plan 2019
VMA regulated regional ecosystems	Vegetation management regional ecosystem and remnant map
VMA Essential Habitat	Vegetation management - essential habitat map
VMA Wetlands	Vegetation management wetlands map
Legally secured offsets	Vegetation Management Act property maps of assessable vegetation. For offset register data-contact DETSI
Regulated Vegetation Map	Vegetation management - regulated vegetation management map

Appendix 3 - Acronyms and Abbreviations

AOI	- Area of Interest
DETSI	- Department of the Environment, Tourism, Science and Innovation
EP Act	- Environmental Protection Act 1994
EPP	- Environmental Protection Policy
GDA2020	- Geocentric Datum of Australia 2020
GEM	- General Environmental Matters
GIS	- Geographic Information System
MSES	- Matters of State Environmental Significance
NCA	- Nature Conservation Act 1992
RE	- Regional Ecosystem
SPP	- State Planning Policy
VMA	- Vegetation Management Act 1999